

RADIODETECTION®

MRX

Locate &
Map buried
utilities, with
Integrated
RF Marker
Detection

Family Brochure

eac KAVOURAS

ΑΝΙΧΝΕΥΟΝΤΑΣ ΤΟ ΥΠΕΔΑΦΟΣ
www.kavouras.net

Ναυαρίνου 9 - 10680, Αθήνα
Τηλ: 210 3600653 - info@kavouras.net

SPX
TECHNOLOGIES



The Role of RF Markers in Accurate Utility Locating

What are RF Markers?










RF (Radio Frequency) markers locate underground utilities like plastic pipes, fiber optic cables and critical points. Types include marker balls, near-surface, mid-range, and full-range markers. Buried near assets, they are essential for hard-to-find assets. Radiodetection's RF marker locators are engineered to locate the most widely used RF marker types effectively.

How They Work

Each RF marker is embedded with a unique radio frequency that identifies the utility it marks, such as telecoms, gas, or water. When buried during installation or maintenance, the marker ball stays in place, serving as a signal for future detection.

RF markers echo signals when activated by the Radiodetection MRX locator. Since they require no power source, they are durable and maintenance-free, making them a reliable solution for identifying critical infrastructure in dense utility networks.

With these tools, utility locating becomes easier and safer, providing confidence when locating utilities and RF markers.

| Utility type | Color | Frequency |
|-----------------------------|--|-----------|
| French Power |  Natural | 40.0kHz |
| General Non-drinkable Water |  Purple | 66.35kHz |
| Cable TV |  Black/Orange | 77.0kHz |
| Gas |  Yellow | 83.0kHz |
| Telephone / Telecoms* |  Orange | 101.4kHz |
| Sanitary |  Green | 121.6kHz |
| Euro Power |  Blue/Red | 134.0kHz |
| Water |  Blue | 145.7kHz |
| Electrical Power* |  Red | 169.8kHz |

*Local regulations may limit the use of specific radio frequencies. Please verify compliance with local licensing rules.

Marker Types

Maximum depth

| | | | |
|---|-----------------------------------|---|------------------------------------|
|  | Near Surface: 60cm / 2' |  | Ball Marker: 1.5m / 4.9' |
|  | Mid-Range: 1.8m / 5.9' |  | Full-Range: 2.4m / 7.9' |

The MRX Advantage: Utility and Marker Ball Locating in One Powerful Device

- **Simultaneous Locate Mode:** Detect RF markers and buried utilities in a single sweep; reducing time, cost, and effort.
- **Pinpoint Precision:** Advanced signal processing ensures fast and accurate locating of even difficult-to-detect utilities.
- **Designed for Professionals:** Three different models to suit every locate professional's needs, including GNSS connectivity and survey-grade mapping.
- **Built for the field:** Manufactured in the UK, the MRX series incorporates decades of Radiodetection's expertise and feedback from the field, ensuring quality and reliability.



Which MRX model is for me?



MRX

Utility Marker Locator

An Ergonomic Locator with combined functionality

- **Boost confidence** with continuous depth estimation and current measurement.
- **Accurately identify** target power cable in the presence of many other utilities.
- **Easily trace sondes** for water and wastewater pipes.
- **Extend functionality** by using accessories such as clamps, A-frame or stethoscope.
- **Effortless data management** using RD Manager™ Online PC software for setup, calibration, and data analysis.



MRX G

Utility Marker Locator

An Ergonomic Locator with combined functionality and advanced features for challenging environments

- **Verify GPS location** with 2-3 m /7-10' accuracy.
- **Navigate congested areas** with confidence using Current Direction™ (CD) technology.
- **Automatically stores all locate parameters** providing a comprehensive picture of field operations – very useful for supervisors or health & safety personnel.
- **Custom frequencies:** Up to 5 additional frequencies can be programmed into your locator to match it to the signals found on your target networks.



MRX SG

Utility Marker Survey-Grade Locator

An Ergonomic Locator with triple functionality, advanced features and survey grade accuracy for mapping

- **Build accurate maps:** 1-2cm/sub-inch* accurate mapping.
- **Locate and Map:** Simultaneously detect and map RF markers and utilities with survey-grade accuracy.
- **MAP IT YOUR WAY™:** Integrated GNSS, flexible correction services, preferred mobile app and iOS®/Android™ compatibility ensure easy integration into your mapping workflows.

*Subject to RTK correction service provider and local conditions.



Key Differentiators between MRX Models

| | MRX | MRX G | MRX SG |
|--|-----|------------|-----------------|
| Combined Marker Ball and Utility Locating | ✓ | ✓ | ✓ |
| Active Locate Frequencies | 8 | 21 | 21 |
| Antenna Modes | 5 | 7 | 7 |
| Sonde Frequencies | 4 | 4 | 4 |
| Passive Modes | 3 | 5 | 5 |
| Advanced Noise Filtering (Power Filters™) | ✓ | ✓ | ✓ |
| Fault Find | ✓ | ✓ | ✓ |
| iLOC® | ✓ | ✓ | ✓ |
| Usage Logging | | ✓ | ✓ |
| Current Direction | | ✓ | ✓ |
| 4kHz | | ✓ | ✓ |
| Custom Frequencies | | ✓ | ✓ |
| Onboard GPS | | 2-3m/7-10' | 1-2cm/sub-inch* |
| Combined Marker Ball and Survey Grade Locating | | | ✓ |

*Subject to RTK correction service provider and local conditions.

Transmitters

Using a transmitter is recommended to identify and trace buried utilities, as it puts the operator in control.

Key Transmitter Benefits

- **Adaptable Power Options:** Choose between 5W, 10W, or 10W with Bluetooth® Wireless Technology.
- **Finding Faults:** Combine the MRX with an A-frame accessory to identify and pinpoint insulation sheath faults to within 4" (10cm).
- **Deeper, Long-Distance Detection:** The 90V output allows you to trace deeper and further, even on high-impedance lines.
- **Wide Frequency Range:** 256Hz to 200kHz* means more flexibility across various locating scenarios.
- **Quick Diagnostics On-the-Go:** Multimeter function lets you instantly measure line voltage, current, and impedance.
- **Greater Flexibility with Induction:** Use 8 induction frequencies to match different job conditions and improve signal coupling.

*Use of the 200kHz frequency is restricted in the EU and possibly other countries. Please check local regulations.

Three models - Tailored for any locating challenge



Visit: www.radiodetection.com

Follow us on:    

eac KAVOURAS

ΑΝΙΧΝΕΥΟΝΤΑΣ ΤΟ ΥΠΕΡΑΦΟΣ
www.kavouras.net

Ναυαρίνου 9 - 10680, Αθήνα
Τηλ: 210 3600653 - info@kavouras.net

Scan to see a full list of our office locations



Copyright © 2025 Radiodetection Ltd. All rights reserved. Radiodetection is a subsidiary of SPX Technologies, Inc. Radiodetection, Power Filters, RD Manager Online, Current Direction, MAP IT YOUR WAY and iLOC are either trademarks or registered trademarks of Radiodetection in the United States and / or other countries. Due to a policy of continued development, we reserve the right to alter or amend any published specification without notice. iOS is a trademark or registered trademark of Cisco in the U.S. and other countries and is used under license. Android is a trademark of Google LLC. The Bluetooth® word mark and logos are registered trademarks owned by Bluetooth SIG, Inc. and any use of such marks by Radiodetection is under license. Photos are indicative and products received may not be identical to those shown. This document may not be copied, reproduced, transmitted, modified or used, in whole or in part, without the prior written consent of Radiodetection Ltd.